



Date: 29 March 2019

Reference: NAVAREA XI
(HD 071/19)

Subject : NAVPHIL.INFORMATION

No. of Pages: 1

MESSAGE


NAVPHIL 031/19 – LUZON, NW. COAST, LUZON SEA – CABLE REPAIR

CABLE VESSEL LODBROG WILL CONDUCT CABLE REPAIR OPERATION ON 31 MARCH 2019 UNTIL 09 APRIL 2019 WITHIN THE AREA BOUNDED BY THE FOLLOWING POSITIONS:

POINT A: 17° 32.32'N., 117° 54.09'E.
POINT B: 17° 27.46'N., 117° 56.52'E.
POINT C: 17° 20.80'N., 117° 41.89'E.
POINT D: 17° 15.81'N., 117° 39.33'E.
POINT E: 17° 18.18'N., 117° 34.26'E.
POINT F: 17° 20.78'N., 117° 35.59'E.
POINT G: 17° 27.18'N., 117° 32.35'E.
POINT H: 17° 29.27'N., 117° 37.59'E.
POINT I: 17° 25.59'N., 117° 39.19'E.





SURFACE MARKING BUOYS WILL BE DEPLOYED. ALL VESSELS ARE REQUIRED TO GIVE A WIDE BERTH OF AT LEAST ONE (1) NAUTICAL MILE.

ALL SHIPS/WATERCRAFTS TRANSITING THE VICINITY OF THE ABOVE MENTIONED AREAS ARE ADVISED TO TAKE NOTE OF THE INFORMATION AND TAKE NECESSARY PRECAUTIONARY MEASURES AT ALL TIMES.


Commodore JACINTO M CABLAYAN
Director, Hydrography Branch

Please advise by phone/fax if any part of this message is not received

NAMRIA OFFICES:

 Lawton Avenue, Fort Bonifacio, 1634 Taguig City, PH  (632) 810-4831 to 41
 421 Barraca St., San Nicolas, 1010 Manila, PH  (632) 241-3494 to 98



ISO 9001:2015
CERTIFIED FOR MAPPING
AND GEOSPATIAL
INFORMATION MANAGEMENT



**INVESTORS
IN PEOPLE**

Accredited
Until 2020