




Date:	25 NOVEMBER 2023	Reference:	HD 694/23
Subject:	NAVPHIL.INFORMATION	No. of Pages:	1

MESSAGE



NAVPHIL 385/23
MANILA BAY.
LUZON PT, SW.
CHART 4236 (INT 5601).
BATHYMETRY SURVEY BY MB KRISTEL, 13.53 TONS, UNTIL 25 NOV
IN AREAS BOUNDED BY:
A.14-37.12N 120-57.30E
14-37.52N 120-57.24E
14-37.52N 120-57.18E
14-37.59N 120-57.17E
14-37.58N 120-57.23E
14-37.78N 120-57.20E
14-37.79N 120-56.65E
14-38.07N 120-56.41E
14-38.12N 120-55.66E
14-37.09N 120-55.88E,
B.14-36.36N 120 56.10E
14-36.19N 120-56.11E
14-36.19N 120-55.18E
14-36.39N 120-55.19E.
CANCEL THIS MESSAGE 26 NOV 23.

Please e-mail maritime.affairs@namria.gov.ph if any part of this message is not received

ALL SHIPS/WATERCRAFTS TRANSITING THE VICINITY OF THE ABOVE-MENTIONED AREA ARE ADVISED TO TAKE NOTE OF THE INFORMATION AND TAKE NECESSARY PRECAUTIONARY MEASURES AT ALL TIMES.


CARTER S LUMA-ANG
Captain, NAMRIA
OIC- Director, Hydrography Branch

NAMRIA OFFICES:

 Lawton Avenue, Fort Bonifacio, 1634 Taguig City, PH ☎ (632) 8810-4831 to 41
 421 Barraca St., San Nicolas, 1010 Manila, PH ☎ (632) 8241-3494 to 98



ISO 9001:2015
CERTIFIED FOR MAPPING
AND GEOSPATIAL
INFORMATION MANAGEMENT

INVESTORS IN PEOPLE™
We invest in people Silver