



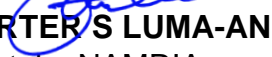
Date:	18 NOVEMBER 2023	Reference:	HD 649/23
Subject:	NAVPHIL.INFORMATION	No. of Pages:	1

MESSAGE



NAVPHIL 367/23
CEBU HARBOR.
LAPU-LAPU CITY, NW.
CHART 4446 (INT 5732).
HYDROGRAPHIC SURVEY BY MB 510 FISHABOUT, 3.60 TONS,
COMMENCING ON 22 NOV IN AREA BOUNDED BY:
10-18-24.35N 123-56-01.61E
10-18-37.30N 123-56-14.23E
10-18-28.93N 123-56-23.08E
10-18-22.49N 123-56-16.57E
10-18-23.97N 123-56-15.01E
10-18-22.47N 123-56-13.20E
10-18-20.73N 123-56-14.99E
10-18-16.56N 123-56-10.01E.

Please e-mail maritime.affairs@namria.gov.ph if any part of this message is not received

ALL SHIPS/WATERCRAFTS TRANSITING THE VICINITY OF THE ABOVE-MENTIONED AREA ARE ADVISED TO TAKE NOTE OF THE INFORMATION AND TAKE NECESSARY PRECAUTIONARY MEASURES AT ALL TIMES.


CARTER S LUMA-ANG
Captain, NAMRIA
OIC- Director, Hydrography Branch

NAMRIA OFFICES:

 Lawton Avenue, Fort Bonifacio, 1634 Taguig City, PH ☎ (632) 8810-4831 to 41
 421 Barraca St., San Nicolas, 1010 Manila, PH ☎ (632) 8241-3494 to 98



ISO 9001:2015
CERTIFIED FOR MAPPING
AND GEOSPATIAL
INFORMATION MANAGEMENT

INVESTORS IN PEOPLE™
We invest in people Silver