




| | | | |
|----------|---------------------|---------------|-----------|
| Date: | 11 NOVEMBER 2023 | Reference: | HD 620/23 |
| Subject: | NAVPHIL.INFORMATION | No. of Pages: | 1 |

MESSAGE





NAVPHIL 359/23
PANAY N. COAST.
SIBUYAN SEA.
CHART 1540.
GUNNERY EXERCISE ON 15 TO 17 NOV IN AREA BOUNDED BY:
12-05.60N 122-25.55E
12-05.55N 122-34.77E
11-56.43N 122-34.68E
11-56.40N 122-25.46E.
CANCEL THIS MESSAGE 18 NOV 23.

Please e-mail maritime.affairs@namria.gov.ph if any part of this message is not received

ALL SHIPS/WATERCRAFTS TRANSITING THE VICINITY OF THE ABOVE-MENTIONED AREA ARE ADVISED TO TAKE NOTE OF THE INFORMATION AND TAKE NECESSARY PRECAUTIONARY MEASURES AT ALL TIMES.


CARTER S LUMA-ANG
Captain, NAMRIA
OIC- Director, Hydrography Branch

NAMRIA OFFICES:

 Lawton Avenue, Fort Bonifacio, 1634 Taguig City, PH  (632) 8810-4831 to 41
 421 Barraca St., San Nicolas, 1010 Manila, PH  (632) 8241-3494 to 98



ISO 9001:2015
CERTIFIED FOR MAPPING
AND GEOSPATIAL
INFORMATION MANAGEMENT

INVESTORS IN PEOPLE™
We invest in people Silver