




Date:	11 NOVEMBER 2023	Reference:	HD 639/23
Subject:	NAVPHIL.INFORMATION	No. of Pages:	1

MESSAGE



NAVPHIL 358/23
CEBU E. COAST.
CAMOTES SEA.
CHART 1538.
GUNNERY EXERCISE ON 13 TO 17 NOV IN AREA BOUNDED BY:
10-30.50N 124-12.50E
10-30.50N 124-17.50E
10-25.50N 124-17.50E
10-25.50N 124-12.50E.
CANCEL THIS MESSAGE 18 NOV 23.

Please e-mail maritime.affairs@namria.gov.ph if any part of this message is not received

ALL SHIPS/WATERCRAFTS TRANSITING THE VICINITY OF THE ABOVE-MENTIONED AREA ARE ADVISED TO TAKE NOTE OF THE INFORMATION AND TAKE NECESSARY PRECAUTIONARY MEASURES AT ALL TIMES.


CARTER S LUMA-ANG
Captain, NAMRIA
OIC- Director, Hydrography Branch

NAMRIA OFFICES:

 Lawton Avenue, Fort Bonifacio, 1634 Taguig City, PH ☎ (632) 8810-4831 to 41
 421 Barraca St., San Nicolas, 1010 Manila, PH ☎ (632) 8241-3494 to 98



ISO 9001:2015
CERTIFIED FOR MAPPING
AND GEOSPATIAL
INFORMATION MANAGEMENT

INVESTORS IN PEOPLE™
We invest in people Silver