




Date:	08 NOVEMBER 2023	Reference:	HD 633/23
Subject:	NAVPHIL.INFORMATION	No. of Pages:	1

MESSAGE





NAVPHIL 351/23
LUZON S. COAST.
PASIG RIVER.
CHART 1501 (INT 4491).
GEOTECHNICAL INVESTIGATION IN PROGRESS IN AREAS BOUNDED BY:
A. 14-35-46.15N 120-57-35.04E
14-35-46.47N 120-57-36.11E
14-35-45.68N 120-57-35.44E
14-35-45.90N 120-57-36.28E,
B. 14-35-43.04N 120-57-36.05E
14-35-43.25N 120-57-36.89E
14-35-42.27N 120-57-36.35E
14-35-42.50N 120-57-37.15E.
CANCEL THIS MESSAGE 31 DEC 23.

Please e-mail maritime.affairs@namria.gov.ph if any part of this message is not received

ALL SHIPS/WATERCRAFTS TRANSITING THE VICINITY OF THE ABOVE-MENTIONED AREA ARE ADVISED TO TAKE NOTE OF THE INFORMATION AND TAKE NECESSARY PRECAUTIONARY MEASURES AT ALL TIMES.


CARTER S LUMA-ANG
Captain, NAMRIA
OIC- Director, Hydrography Branch

NAMRIA OFFICES:

 Lawton Avenue, Fort Bonifacio, 1634 Taguig City, PH  (632) 8810-4831 to 41
 421 Barraca St., San Nicolas, 1010 Manila, PH  (632) 8241-3494 to 98



ISO 9001:2015
CERTIFIED FOR MAPPING
AND GEOSPATIAL
INFORMATION MANAGEMENT

INVESTORS IN PEOPLE™
We invest in people Silver