



Date:	08 November 2022	Reference:	HD 586/22
Subject:	NAVPHIL.INFORMATION	No. of Pages:	1

MESSAGE

NAVPHIL 350/22
LUZON, W. COAST
LUZON SEA.
CHART 1502.


1. DREDGING ACTIVITY BY VARIOUS VESSELS IN PROGRESS UNTIL 19 APR 2023 IN AREA BOUNDED BY:

A 15-16-00N 120-00-39E
B 15-16-00N 120-01-40E
C 15-15-33N 120-01-41E
D 15-15-31N 120-00-39E.





1. CANCEL THIS MSG 20 APR 2023.

Please e-mail maritime.affairs@namria.gov.ph if any part of this message is not received

ALL SHIPS/WATERCRAFTS TRANSITING THE VICINITY OF THE ABOVE-MENTIONED AREAS ARE ADVISED TO TAKE NOTE OF THE INFORMATION AND TAKE NECESSARY PRECAUTIONARY MEASURES AT ALL TIMES.


ANTONIO G VALENZUELA JR.
Captain, NAMRIA
OIC- Director, Hydrography Branch

NAMRIA OFFICES:

 Lawton Avenue, Fort Bonifacio, 1634 Taguig City, PH  (632) 8810-4831 to 41
 421 Barraca St., San Nicolas, 1010 Manila, PH  (632) 8241-3494 to 98



ISO 9001:2015
CERTIFIED FOR MAPPING
AND GEOSPATIAL
INFORMATION MANAGEMENT

INVESTORS IN PEOPLE™
We invest in people Silver