



Date:	20 OCTOBER 2023	Reference:	HD 604,600/23
Subject:	NAVPHIL.INFORMATION	No. of Pages:	1

---

## MESSAGE


---

NAVPHIL 334/23  
LUZON W. COAST.  
MANILA BAY.  
CHART 1501.  
GUNNERY EXERCISE UNTIL 20 OCT IN AREA BOUNDED BY:  
A. 14-23.10N 120-12.10E  
14-25.10N 120-13.20E  
14-21.40N 120-20.20E  
14-19.30N 120-18.80E,  
B. 14-21.00N 120-10.00E  
14-15.00N 120-10.00E  
14-15.00N 120-16.00E  
14-21.00N 120-16.00E.  
CANCEL THIS MESSAGE 21 OCT 23.





---

*Please e-mail maritime.affairs@namria.gov.ph if any part of this message is not received*

ALL SHIPS/WATERCRAFTS TRANSITING THE VICINITY OF THE ABOVE-MENTIONED AREA ARE ADVISED TO TAKE NOTE OF THE INFORMATION AND TAKE NECESSARY PRECAUTIONARY MEASURES AT ALL TIMES.

  
**CARTER S LUMA-ANG**  
Captain, NAMRIA  
OIC- Director, Hydrography Branch

**NAMRIA OFFICES:**

 Lawton Avenue, Fort Bonifacio, 1634 Taguig City, PH  (632) 8810-4831 to 41  
 421 Barraca St., San Nicolas, 1010 Manila, PH  (632) 8241-3494 to 98



ISO 9001:2015  
CERTIFIED FOR MAPPING  
AND GEOSPATIAL  
INFORMATION MANAGEMENT

**INVESTORS IN PEOPLE™**  
We invest in people Silver