



Date:	18 OCTOBER 2023	Reference:	HD 572/23
Subject:	NAVPHIL.INFORMATION	No. of Pages:	1

---

## MESSAGE

---


NAVPHIL 332/23  
CENTRAL PART COAST.  
LUZON SEA.  
CHART 4706.  
EXPLORATION ACTIVITIES BY SKANDI HAWK, 4508 TONS, IN  
PROGRESS AT  
A. 13-43.00N 121-03.50E,  
B. 12-25.40N 121-38.30E,  
C. 11-29.60N 119-13.50E.  
WIDE BERTH REQUESTED.

NAVPHIL 333/23  
PALAWAN NW.  
WEST PHILIPPINE SEA.  
CHART 1563.  
EXPLORATION ACTIVITIES BY SKANDI HAWK, 4508 TONS, IN  
PROGRESS ON AREA BOUNDED BY:  
11-33.05N 118-53.30E  
11-34.72N 118-52.32E  
11-35.32N 118-53.30E  
11-39.00N 118-53.33E  
11-38.98N 118-56.93E  
11-35.28N 118-56.85E.  
WIDE BERTH REQUESTED.



---

*Please e-mail maritime.affairs@namria.gov.ph if any part of this message is not received*

ALL SHIPS/WATERCRAFTS TRANSITING THE VICINITY OF THE ABOVE-MENTIONED AREA ARE ADVISED TO TAKE NOTE OF THE INFORMATION AND TAKE NECESSARY PRECAUTIONARY MEASURES AT ALL TIMES.

  
**CARTER S LUMA-ANG**  
Captain, NAMRIA  
OIC- Director, Hydrography Branch

**NAMRIA OFFICES:**

 Lawton Avenue, Fort Bonifacio, 1634 Taguig City, PH ☎ (632) 8810-4831 to 41  
 421 Barraca St., San Nicolas, 1010 Manila, PH ☎ (632) 8241-3494 to 98



ISO 9001:2015  
CERTIFIED FOR MAPPING  
AND GEOSPATIAL  
INFORMATION MANAGEMENT

**INVESTORS IN PEOPLE™**  
We invest in people Silver