




Date:	26 SEPTEMBER 2023	Reference:	HD 561/23
Subject:	NAVPHIL.INFORMATION	No. of Pages:	1

MESSAGE



NAVPHIL 317/23
BOHOL SE. COAST.
BOHOL SEA.
CHART 4708 (INT 5053).
GUNNERY EXERCISE ON 27 TO 28 SEPT IN AREA BOUNDED BY:
09-27-10N 124-03-57E
09-06-57N 124-03-55E
09-06-47N 124-24-12E
09-27-08N 124-24-18E.
CANCEL THIS MESSAGE 29 SEPT 23.

Please e-mail maritime.affairs@namria.gov.ph if any part of this message is not received

ALL SHIPS/WATERCRAFTS TRANSITING THE VICINITY OF THE ABOVE-MENTIONED AREA ARE ADVISED TO TAKE NOTE OF THE INFORMATION AND TAKE NECESSARY PRECAUTIONARY MEASURES AT ALL TIMES.


CARTER S LUMA-ANG
Captain, NAMRIA
OIC- Director, Hydrography Branch

NAMRIA OFFICES:

 Lawton Avenue, Fort Bonifacio, 1634 Taguig City, PH ☎ (632) 8810-4831 to 41
 421 Barraca St., San Nicolas, 1010 Manila, PH ☎ (632) 8241-3494 to 98



ISO 9001:2015
CERTIFIED FOR MAPPING
AND GEOSPATIAL
INFORMATION MANAGEMENT

INVESTORS IN PEOPLE™
We invest in people Silver