




Date:	26 SEPTEMBER 2023	Reference:	HD 534/23,566/23
Subject:	NAVPHIL.INFORMATION	No. of Pages:	1

MESSAGE



NAVPHIL 316/23
MINDANAO SW. COAST.
SULU SEA.
CHART 1528.
GUNNERY EXERCISE IN PROGRESS UNTIL 30 SEPT IN AREA
BOUNDED BY:
A. 06-35-00N 122-29-00E
06-35-00N 122-39-00E
06-25-00N 122-29-00E
06-25-00N 122-53-13E,
B. 07-02-06N 121-42-25E
07-01-56N 121-37-24E
06-56-53N 121-37-29E
06-56-53N 121-42-23E.
CANCEL THIS MESSAGE 01 OCT 23.

Please e-mail maritime.affairs@namria.gov.ph if any part of this message is not received

ALL SHIPS/WATERCRAFTS TRANSITING THE VICINITY OF THE ABOVE-MENTIONED AREA ARE ADVISED TO TAKE NOTE OF THE INFORMATION AND TAKE NECESSARY PRECAUTIONARY MEASURES AT ALL TIMES.


CARTER S LUMA-ANG
Captain, NAMRIA
OIC- Director, Hydrography Branch

NAMRIA OFFICES:

 Lawton Avenue, Fort Bonifacio, 1634 Taguig City, PH ☎ (632) 8810-4831 to 41
 421 Barraca St., San Nicolas, 1010 Manila, PH ☎ (632) 8241-3494 to 98



ISO 9001:2015
CERTIFIED FOR MAPPING
AND GEOSPATIAL
INFORMATION MANAGEMENT

INVESTORS IN PEOPLE™
We invest in people Silver