



Date:	14 JULY 2023	Reference:	HD 428/23
Subject:	NAVPHIL.INFORMATION	No. of Pages:	1

---

## MESSAGE


---

NAVPHIL 232/23  
MINDANAO SE. COAST.  
MINDANAO SEA.  
CHART 1523.  
GUNNERY EXERCISE ON 17 TO 19 JUL IN AREA BOUNDED BY:  
06-49.4N 125-46.0E  
06-49.4N 125-53.0E  
06-42.4N 125-53.0E  
06-42.4N 125-45.0E.  
CANCEL THIS MESSAGE 20 JUL 23.





---

*Please e-mail maritime.affairs@namria.gov.ph if any part of this message is not received*

ALL SHIPS/WATERCRAFTS TRANSITING THE VICINITY OF THE ABOVE-MENTIONED AREA ARE ADVISED TO TAKE NOTE OF THE INFORMATION AND TAKE NECESSARY PRECAUTIONARY MEASURES AT ALL TIMES.

  
**ANTONIO G VALENZUELA JR**  
Captain, NAMRIA  
OIC- Director, Hydrography Branch

**NAMRIA OFFICES:**

 Lawton Avenue, Fort Bonifacio, 1634 Taguig City, PH  (632) 8810-4831 to 41  
 421 Barraca St., San Nicolas, 1010 Manila, PH  (632) 8241-3494 to 98



**ISO 9001:2015**  
CERTIFIED FOR MAPPING  
AND GEOSPATIAL  
INFORMATION MANAGEMENT

**INVESTORS IN PEOPLE™**  
We invest in people Silver