



Republic of the Philippines  
Department of Environment and Natural Resources  
**NATIONAL MAPPING AND RESOURCE INFORMATION AUTHORITY**  
www.namria.gov.ph

Date:	22 MAY 2023	Reference:	HD 306/23
Subject:	NAVPHIL INFORMATION	No. of Pages:	1

---

## MESSAGE


---

NAVPHIL 171/23  
PANAY SW. COAST  
SULU SEA.  
CHART 1546.  
GUNNERY EXERCISE ON 25 MAY 23 IN AREA BOUNDED BY:  
10-17-41N 121-42-47E  
10-17-43N 121-47-52E  
10-12-43N 121-47-49E  
10-12-48N 121-42-56E.  
CANCEL THIS MESSAGE 26 MAY 23.





---

*Please e-mail maritime.affairs@namria.gov.ph if any part of this message is not received*

ALL SHIPS/WATERCRAFTS TRANSITING THE VICINITY OF THE ABOVE-MENTIONED AREAS ARE ADVISED TO TAKE NOTE OF THE INFORMATION AND TAKE NECESSARY PRECAUTIONARY MEASURES AT ALL TIMES.

  
**ANTONIO G VALENZUELA JR**  
Captain, NAMRIA  
OIC- Director, Hydrography Branch

**NAMRIA OFFICES:**

 Lawton Avenue, Fort Bonifacio, 1634 Taguig City, PH  (632) 8810-4831 to 41  
 421 Barraca St., San Nicolas, 1010 Manila, PH  (632) 8241-3494 to 98



ISO 9001:2015  
CERTIFIED FOR MAPPING  
AND GEOSPATIAL  
INFORMATION MANAGEMENT

**INVESTORS IN PEOPLE™**  
We invest in people Silver