




Date:	17 MAY 2023	Reference:	HD 296/23
Subject:	NAVPHIL.INFORMATION	No. of Pages:	1

MESSAGE





NAVPHIL 165/23
LUZON W. COAST
LUZON SEA.
CHART 4706 (INT 5051).
GUNNERY EXERCISE ON 22 TO 26 MAY 23 IN AREA BOUNDED BY:
14-40.000N 119-25.000E
14-40.000N 119-15.000E
14-30.000N 119-25.000E
14-30.000N 119-15.000E.
CANCEL THIS MESSAGE 27 MAY 23.

Please e-mail maritime.affairs@namria.gov.ph if any part of this message is not received

ALL SHIPS/WATERCRAFTS TRANSITING THE VICINITY OF THE ABOVE-MENTIONED AREA ARE ADVISED TO TAKE NOTE OF THE INFORMATION AND TAKE NECESSARY PRECAUTIONARY MEASURES AT ALL TIMES.


ANTONIO G VALENZUELA JR
Captain, NAMRIA
OIC- Director, Hydrography Branch

NAMRIA OFFICES:

 Lawton Avenue, Fort Bonifacio, 1634 Taguig City, PH  (632) 8810-4831 to 41
 421 Barraca St., San Nicolas, 1010 Manila, PH  (632) 8241-3494 to 98



ISO 9001:2015
CERTIFIED FOR MAPPING
AND GEOSPATIAL
INFORMATION MANAGEMENT

INVESTORS IN PEOPLE™
We invest in people Silver