




Date:	29 April 2023	Reference:	HD 240/23
Subject:	NAVPHIL.INFORMATION	No. of Pages:	1

MESSAGE



NAVPHIL 144/23
LUZON N. COAST.
BALINTANG CHANNEL.
CHART 4705 (INT 5050).
CABLE REPAIR WORKS ON 03 MAY TO 02 JUN 23 IN AREA BOUNDED BY:
19-44.9288N 121-05.8435E
19-56.6486N 121-23.0690E
19-55.2162N 121-39.2859E
19-44.8703N 122-07.5403E
19-39.0513N 122-15.8005E
19-33.6922N 122-12.7673E
19-50.2225N 121-26.6904E
19-41.1831N 121-16.2714E
19-39.6034N 121-06.7675E.
CANCEL THIS MSG 03 JUN 2023.

Please e-mail maritime.affairs@namria.gov.ph if any part of this message is not received

ALL SHIPS/WATERCRAFTS TRANSITING THE VICINITY OF THE ABOVE-MENTIONED AREA ARE ADVISED TO TAKE NOTE OF THE INFORMATION AND TAKE NECESSARY PRECAUTIONARY MEASURES AT ALL TIMES.


ANTONIO G VALENZUELA JR
Captain, NAMRIA
OIC- Director, Hydrography Branch

NAMRIA OFFICES:

 Lawton Avenue, Fort Bonifacio, 1634 Taguig City, PH ☎ (632) 8810-4831 to 41
 421 Barraca St., San Nicolas, 1010 Manila, PH ☎ (632) 8241-3494 to 98



ISO 9001:2015
CERTIFIED FOR MAPPING
AND GEOSPATIAL
INFORMATION MANAGEMENT

INVESTORS IN PEOPLE™
We invest in people Silver