



Date:	28 April 2023	Reference:	HD 241/23
Subject:	NAVPHIL.INFORMATION	No. of Pages:	1

---

## MESSAGE


---

NAVPHIL 143/23  
PALAWAN SE. COAST.  
LUMBUCAN CHANNEL.  
CHART 4707 (INT 5052).  
GUNNERY EXERCISE ON 01-15 MAY 23 IN AREA BOUNDED BY:  
07-55.000N-117-25.000E  
07-55.000N-117-35.000E  
08-05.000N-117-35.000E  
08-05.000N-117-25.000E.  
CANCEL THIS MSG 16 MAY 2023.





---

*Please e-mail maritime.affairs@namria.gov.ph if any part of this message is not received*

ALL SHIPS/WATERCRAFTS TRANSITING THE VICINITY OF THE ABOVE-MENTIONED AREA ARE ADVISED TO TAKE NOTE OF THE INFORMATION AND TAKE NECESSARY PRECAUTIONARY MEASURES AT ALL TIMES.

  
**ANTONIO G VALENZUELA JR**  
Captain, NAMRIA  
OIC- Director, Hydrography Branch

**NAMRIA OFFICES:**

 Lawton Avenue, Fort Bonifacio, 1634 Taguig City, PH  (632) 8810-4831 to 41  
 421 Barraca St., San Nicolas, 1010 Manila, PH  (632) 8241-3494 to 98



**ISO 9001:2015**  
CERTIFIED FOR MAPPING  
AND GEOSPATIAL  
INFORMATION MANAGEMENT

**INVESTORS IN PEOPLE™**  
We invest in people Silver