



Date: 06 October 2020

Reference: PCG NTM 127-2020
(HD 247/20)

Subject : NAVPHIL.INFORMATION

No. of Pages: 1

MESSAGE


NAVPHIL 127/20 – MINDANAO, S. COAST, MINDANAO SEA – MARITIME EVENT

**PHILIPPINE NAVY VESSEL BRP APOLINARIO MABINI (PS36) AND
INDONESIAN SHIP KRI GULAMAH-869 WILL CONDUCT COORDINATED
PATROL ON 08 OCTOBER 2020 AT APPROXIMATELY 19 NAUTICAL MILES OFF
BALUT ISLAND, SARANGANI PROVINCE OR IN THE AREA BOUNDED BY THE
FOLLOWING COORDINATES:**

POINT	COORDINATES
1	05° 04.40'N., 124° 44.36'E.
2	04° 49.40'N., 124° 44.36'E.
3	04° 49.40'N., 124° 59.36'E.
4	05° 04.40'N., 124° 59.36'E.



**ALL SHIPS/WATERCRAFTS TRANSITING THE VICINITY OF THE ABOVE-
MENTIONED AREA ARE ADVISED TO TAKE NOTE OF THE INFORMATION AND
TAKE NECESSARY PRECAUTIONARY MEASURES AT ALL TIMES.**

CANCEL THIS NAVIGATIONAL WARNING ON 09 OCTOBER 2020.


Commander ANTONIO G VALENZUELA, JR
Officer-in-Charge, Hydrography Branch

Please e-mail maritime.affairs@namria.gov.ph if any part of this message is not received

NAMRIA OFFICES:

 Lawton Avenue, Fort Bonifacio, 1634 Taguig City, PH ☎ (632) 8810-4831 to 41
 421 Barraca St., San Nicolas, 1010 Manila, PH ☎ (632) 8241-3494 to 98



ISO 9001:2015
CERTIFIED FOR MAPPING
AND GEOSPATIAL
INFORMATION MANAGEMENT



**INVESTORS
IN PEOPLE** | Accredited
UNIL 2020