



Date: 18 July 2020

Reference: NAMRIA  
(HD 205/20)

Subject : NAVPHIL.INFORMATION

No. of Pages: 1

## MESSAGE

### **NAVPHIL 102/20 – PANAY, S. COAST, PANAY GULF – HYDROGRAPHIC SURVEY**


**THE NATIONAL MAPPING AND RESOURCE INFORMATION AUTHORITY (NAMRIA) - HYDROGRAPHY BRANCH, UTILIZING BRP HYDROGRAPHER VENTURA, IS CONDUCTING HYDROGRAPHIC SURVEY ACTIVITIES IN PANAY GULF FROM 18 JULY 2020 UNTIL 01 AUGUST 2020 WITHIN THE AREA BOUNDED BY THE FOLLOWING COORDINATES:**

A: 10° 36' 10"N., 122° 11' 48"E.  
B: 10° 34' 19"N., 122° 13' 51"E.  
C: 10° 14' 47"N., 122° 24' 24"E.  
D: 10° 13' 09"N., 122° 17' 58"E.  
E: 09° 47' 12"N., 121° 57' 21"E.  
F: 09° 48' 28"N., 122° 21' 10"E.  
G: 10° 00' 24"N., 122° 23' 31"E.  
H: 10° 02' 31"N., 122° 39' 41"E.  
I : 10° 29' 34"N., 122° 26' 18"E.  
J: 10° 38' 50"N., 122° 29' 11"E.

**ALL SHIPS/WATERCRAFTS TRANSITING THE ABOVE-MENTIONED AREA ARE ADVISED TO TAKE NOTE OF THE INFORMATION AND TAKE NECESSARY PRECAUTIONARY MEASURES AT ALL TIMES.**



**NOTE: THIS CANCELS NAVPHIL 098/20.**

**CANCEL THIS NAVIGATIONAL WARNING ON 02 AUGUST 2020.**

  
**Commander ANTONIO G VALENZUELA JR**  
Officer-in-Charge, Hydrography Branch

*Please e-mail [maritime.affairs@namria.gov.ph](mailto:maritime.affairs@namria.gov.ph) if any part of this message is not received*

**NAMRIA OFFICES:**

 Lawton Avenue, Fort Bonifacio, 1634 Taguig City, PH ☎ (632) 8810-4831 to 41  
 421 Barraca St., San Nicolas, 1010 Manila, PH ☎ (632) 8241-3494 to 98



**ISO 9001:2015**  
CERTIFIED FOR MAPPING  
AND GEOSPATIAL  
INFORMATION MANAGEMENT



**INVESTORS  
IN PEOPLE**

Accredited  
Until 2020