



Republic of the Philippines  
Department of Environment and Natural Resources  
**NATIONAL MAPPING AND RESOURCE INFORMATION AUTHORITY**  
www.namria.gov.ph

Date:	23 MARCH 2023	Reference:	HD 170/23
Subject:	NAVPHIL.INFORMATION	No. of Pages:	1

---

## MESSAGE


---

NAVPHIL 102/23  
LUZON W. COAST.  
MANILA BAY.  
CHART 1501 (INT 4491).  
NAVAL WATER ACTIVITIES UNTIL 20 APR 23 IN VICINITY OF 14-  
34-37N 120-57-24E AND ALONG LINE JOINING 14-32 07N 120-58-  
58E 14-34-58N 120-58-18E.  
CANCEL THIS MSG 21 APR 23.





---

*Please e-mail maritime.affairs@namria.gov.ph if any part of this message is not received*

ALL SHIPS/WATERCRAFTS TRANSITING THE VICINITY OF THE ABOVE-  
MENTIONED AREA ARE ADVISED TO TAKE NOTE OF THE INFORMATION AND  
TAKE NECESSARY PRECAUTIONARY MEASURES AT ALL TIMES.

  
**ANTONIO G VALENZUELA JR**  
Captain, NAMRIA  
OIC- Director, Hydrography Branch

**NAMRIA OFFICES:**

 Lawton Avenue, Fort Bonifacio, 1634 Taguig City, PH  (632) 8810-4831 to 41  
 421 Barraca St., San Nicolas, 1010 Manila, PH  (632) 8241-3494 to 98



**ISO 9001:2015**  
CERTIFIED FOR MAPPING  
AND GEOSPATIAL  
INFORMATION MANAGEMENT

**INVESTORS IN PEOPLE™**  
We invest in people Silver