



Republic of the Philippines
Department of Environment and Natural Resources
NATIONAL MAPPING AND RESOURCE INFORMATION AUTHORITY
www.namria.gov.ph

Date: 09 July 2020

Reference: Manila Bulletin
(HD 200/20)

Subject : NAVPHIL.INFORMATION

No. of Pages: 1

MESSAGE


NAVPHIL 099/20 – NEGROS, W. COAST, PANAY GULF – MISSING PERSON

A FISHERMAN WAS REPORTEDLY MISSING AFTER HIS FISHING BOAT CAPSIZED ON 07 JULY 2020 IN THE VICINITY WATERS OFF BARANGAY 1, ILOG, NEGROS OCCIDENTAL OR AT THIS APPROXIMATE POSITION:

09° 59' 13"N., 122° 39' 41"E.,



ALL SHIPS/WATERCRAFTS TRANSITING THE ABOVE-MENTIONED AREA ARE ADVISED TO BE ON THE LOOK-OUT AND PROVIDE THE NECESSARY ASSISTANCE.

CANCEL THIS WARNING ON 15 JULY 2020.


Commander ANTONIO G VALENZUELA JR
Officer-in-Charge, Hydrography Branch

Please e-mail maritime.affairs@namria.gov.ph if any part of this message is not received

NAMRIA OFFICES:

 Lawton Avenue, Fort Bonifacio, 1634 Taguig City, PH ☎ (632) 8810-4831 to 41
 421 Barraca St., San Nicolas, 1010 Manila, PH ☎ (632) 8241-3494 to 98



ISO 9001:2015
CERTIFIED FOR MAPPING
AND GEOSPATIAL
INFORMATION MANAGEMENT



**INVESTORS
IN PEOPLE**

Accredited
Until 2020