



Date: 10 May 2021

Reference: PCG NTM 108-2021
(HD 085/21)

Subject : NAVPHIL.INFORMATION

No. of Pages: 1

MESSAGE


NAVPHIL 069/21 – LUZON, W. COAST, MANILA BAY – GEOTECHNICAL WORKS

TERAGRAIL GEOLOGY AND GEOTECHNICS, UTILIZING MTUG “PHIL TARLAC” AND BARGE “KANDULI” WILL CONDUCT GEOTECHNICAL INVESTIGATION WORKS FROM 11 MAY TO 11 NOVEMBER 2021 IN THE VICINITY WATERS IN MANILA BAY OR WITHIN THE AREA BOUNDED BY THE FOLLOWING COORDINATES:

POINT	COORDINATES
1	14° 33' 53”N., 120° 54' 13”E.
2	14° 34' 07”N., 120° 54' 20”E.
3	14° 34' 14”N., 120° 54' 48”E.
4	14° 34' 21”N., 120° 55' 29”E.
5	14° 34' 20”N., 120° 57' 19”E.
6	14° 34' 13”N., 120° 57' 04”E.
7	14° 33' 47”N., 120° 54' 28”E.



ALL SHIPS/WATERCRAFTS TRANSITING THE VICINITY OF THE ABOVE-MENTIONED AREA ARE ADVISED TO TAKE NOTE OF THE INFORMATION AND TAKE NECESSARY PRECAUTIONARY MEASURES AT ALL TIMES.

CANCEL THIS NAVIGATIONAL WARNING ON 12 NOVEMBER 2021.


Commander ANTONIO G VALENZUELA, JR
Officer-in-Charge, Hydrography Branch

Please e-mail maritime.affairs@namria.gov.ph if any part of this message is not received

NAMRIA OFFICES:

 Lawton Avenue, Fort Bonifacio, 1634 Taguig City, PH ☎ (632) 8810-4831 to 41
 421 Barraca St., San Nicolas, 1010 Manila, PH ☎ (632) 8241-3494 to 98



ISO 9001:2015
CERTIFIED FOR MAPPING
AND GEOSPATIAL
INFORMATION MANAGEMENT



INVESTORS
IN PEOPLE

Accredited
Until 2020