



Republic of the Philippines  
Department of Environment and Natural Resources  
**NATIONAL MAPPING AND RESOURCE INFORMATION AUTHORITY**  
www.namria.gov.ph

Date:	02 MARCH 2023	Reference:	HD 091/23
Subject:	NAVPHIL.INFORMATION	No. of Pages:	1

---

## MESSAGE


---

NAVPHIL 069/23  
MINDANAO SW. COAST.  
MINDANAO SEA.  
CHART 2200.  
GUNNERY EXERCISE BY NAVAL VESSEL ON 13 MAR 23 IN AREA  
BOUNDED BY:  
05-08.626N 124-59.753  
05-08.626N 125-04.753  
05-03.626N 125-04.754  
05-03.626N 124-59.754.  
CANCEL THIS MSG 14 MAR 23.





---

*Please e-mail [maritime.affairs@namria.gov.ph](mailto:maritime.affairs@namria.gov.ph) if any part of this message is not received*

ALL SHIPS/WATERCRAFTS TRANSITING THE VICINITY OF THE ABOVE-MENTIONED AREA ARE ADVISED TO TAKE NOTE OF THE INFORMATION AND TAKE NECESSARY PRECAUTIONARY MEASURES AT ALL TIMES.

  
**ANTONIO G VALENZUELA JR.**  
Captain, NAMRIA  
OIC- Director, Hydrography Branch

**NAMRIA OFFICES:**

 Lawton Avenue, Fort Bonifacio, 1634 Taguig City, PH  (632) 8810-4831 to 41  
 421 Barraca St., San Nicolas, 1010 Manila, PH  (632) 8241-3494 to 98



ISO 9001:2015  
CERTIFIED FOR MAPPING  
AND GEOSPATIAL  
INFORMATION MANAGEMENT

**INVESTORS IN PEOPLE™**  
We invest in people Silver