



Date: 16 April 2021

Reference: PCG NTM 86-2021  
(HD 068/21)

Subject : NAVPHIL.INFORMATION

No. of Pages: 2

## MESSAGE

### **NAVPHIL 057/21 – LUZON, W. COAST, LINGAYEN GULF – BUOYS**

**THE CITY GOVERNMENT OF SAN FERNANDO, LA UNION INSTALLED BUOYS MARKING THE LIMITS OF MARINE PROTECTED AREAS (MPA) AT THE FOLLOWING COORDINATES:**

#### **A. LINGSAT MPA:**

**MS1: 16° 38' 24"N., 120° 18' 14"E.**  
**MS2: 16° 38' 33"N., 120° 18' 16"E.**  
**MS3: 16° 38' 36"N., 120° 18' 05"E.**  
**MS4: 16° 38' 25"N., 120° 18' 04"E.**  
**MR1: 16° 38' 55"N., 120° 18' 29"E.**  
**MR2: 16° 38' 55"N., 120° 18' 00"E.**  
**MR3: 16° 38' 18"N., 120° 18' 00"E.**  
**MR4: 16° 38' 18"N., 120° 18' 26"E.**

#### **B. PORO MPA:**





**CZ1: 16° 38' 06"N., 120° 17' 36"E.**  
**CZ2: 16° 38' 00"N., 120° 17' 33"E.**  
**CZ3: 16° 37' 53"N., 120° 17' 50"E.**  
**CZ4: 16° 37' 48"N., 120° 17' 46"E.**  
**BZ1: 16° 37' 45"N., 120° 18' 01"E.**  
**BZ2: 16° 37' 36"N., 120° 17' 53"E.**  
**BZ3: 16° 38' 12"N., 120° 17' 36"E.**  
**BZ4: 16° 37' 59"N., 120° 17' 26"E.**

#### **C. KASAY MPA:**

**MS1: 16° 35' 13"N., 120° 17' 56"E.**  
**MS2: 16° 34' 53"N., 120° 18' 00"E.**  
**MS3: 16° 34' 51"N., 120° 17' 43"E.**  
**MS4: 16° 35' 09"N., 120° 17' 38"E.**  
**MR1: 16° 35' 13"N., 120° 17' 56"E.**  
**MR2: 16° 34' 53"N., 120° 18' 00"E.**  
**MR3: 16° 34' 51"N., 120° 17' 43"E.**  
**MR4: 16° 35' 10"N., 120° 17' 38"E.**

*Page 1 of 2*

#### **NAMRIA OFFICES:**

 Lawton Avenue, Fort Bonifacio, 1634 Taguig City, PH  (632) 8810-4831 to 41  
 421 Barraca St., San Nicolas, 1010 Manila, PH  (632) 8241-3494 to 98



**ISO 9001:2015**  
CERTIFIED FOR MAPPING  
AND GEOSPATIAL  
INFORMATION MANAGEMENT



**INVESTORS  
IN PEOPLE** | Accredited  
Until 2020

**ALL SHIPS/WATERCRAFTS TRANSITING THE VICINITY OF THE ABOVE-MENTIONED AREAS ARE ADVISED TO TAKE NOTE OF THE INFORMATION AND TAKE NECESSARY PRECAUTIONARY MEASURES AT ALL TIMES.**

A handwritten signature in blue ink, appearing to read 'A. Valenzuela, Jr.', is positioned above the printed name.

**Commander ANTONIO G VALENZUELA, JR**  
Officer-in-Charge, Hydrography Branch

---

*Please e-mail [maritime.affairs@namria.gov.ph](mailto:maritime.affairs@namria.gov.ph) if any part of this message is not received*