



Date: 10 March 2021

Reference: PCG NTM 52, 53, 54, 56 and 57-2021  
(HD 042/21)

Subject : NAVPHIL.INFORMATION

No. of Pages: 2

## MESSAGE

### **NAVPHIL 037/21 – PHILIPPINE WATERS – GUNNERY**

**THE PHILIPPINE NAVY (PN) VESSELS WILL CONDUCT TEST FIRING OF THEIR NAVAL GUNS ON DATES AND PLACES AS INDICATED:**

**A. BRP EMILIO JACINTO (PS35) ON 11 – 12 MARCH 2021 IN MORO GULF AT VICINITY 6.3 NAUTICAL MILES SOUTH SOUTHWEST OFF OLUTANGA ISLAND, ZAMBOANGA SIBUGAY IN THE AREA BOUNDED BY THE FOLLOWING COORDINATES:**

**POINT A: 07° 09.970'N., 122° 43.115'E.  
POINT B: 07° 09.970'N., 122° 53.215'E.  
POINT C: 06° 59.840'N., 122° 43.115'E.  
POINT D: 07° 02.640'N., 122° 53.215'E.**

**B. BA488, BA489, AND BA491 ON 15 – 16 MARCH 2021 AT VICINITY 10.27 NAUTICAL MILES NORTHWEST OFF LANGUYAN POINT, LANGUYAN ISLAND, TAWI-TAWI IN THE AREA BOUNDED BY THE FOLLOWING COORDINATES:**





**POINT A: 05° 25.598'N., 119° 52.895'E.  
POINT B: 05° 31.750'N., 119° 52.900'E.  
POINT C: 05° 31.750'N., 119° 59.170'E.  
POINT D: 05° 25.600'N., 119° 59.170'E.**

**C. PC379 ON 17 – 19 MARCH 2021 IN BUTUAN BAY AT VICINITY 4.5 NAUTICAL MILES NORTHEAST OFF DIUATA POINT, CARMEN, AGUSAN DEL NORTE IN THE AREA BOUNDED BY THE FOLLOWING COORDINATES:**

**POINT A: 09° 15.000'N., 125° 14.000'E.  
POINT B: 09° 10.000'N., 125° 14.000'E.  
POINT C: 09° 15.000'N., 125° 19.000'E.  
POINT D: 09° 10.000'N., 125° 19.000'E.**

*Page 1 of 2*

**NAMRIA OFFICES:**

 Lawton Avenue, Fort Bonifacio, 1634 Taguig City, PH  (632) 8810-4831 to 41  
 421 Barraca St., San Nicolas, 1010 Manila, PH  (632) 8241-3494 to 98



**ISO 9001:2015**  
CERTIFIED FOR MAPPING  
AND GEOSPATIAL  
INFORMATION MANAGEMENT



**INVESTORS  
IN PEOPLE**

**Accredited**  
Until 2020

D. PC384 ON 23 – 26 MARCH 2021 IN MORO GULF AT VICINITY 10 NAUTICAL MILES WEST OFF PURA, DATU BLAH SINSUAT, MAGUINDANAO IN THE AREA BOUNDED BY THE FOLLOWING COORDINATES:

POINT A: 07° 10.291'N., 123° 45.913'E.  
POINT B: 07° 10.229'N., 123° 50.764'E.  
POINT C: 07° 05.062'N., 123° 50.672'E.  
POINT D: 07° 05.126'N., 123° 45.857'E.

E. PS36 ON 23 MARCH 2021 IN DAVAO GULF AT VICINITY 2 NAUTICAL MILES SOUTHWEST OFF CAPE SAN AGUSTIN, DAVAO ORIENTAL IN THE AREA BOUNDED BY THE FOLLOWING COORDINATES:

POINT A: 05° 18.063'N., 124° 29.492'E.  
POINT B: 05° 18.063'N., 124° 39.492'E.  
POINT C: 05° 08.063'N., 124° 29.492'E.  
POINT D: 05° 08.063'N., 124° 39.492'E.

F. AC71 ON 24 MARCH 2021 IN LUZON SEA AT VICINITY 10 NAUTICAL MILES SOUTHWEST OFF LUZON POINT, MARIVELES, BATAAN IN THE AREA BOUNDED BY THE FOLLOWING COORDINATES:


POINT A: 14° 21.000'N., 120° 16.000'E.  
POINT B: 14° 15.000'N., 120° 16.000'E.  
POINT C: 14° 15.000'N., 120° 10.000'E.  
POINT D: 14° 21.000'N., 120° 10.000'E.

G. PS20 ON 26 – 27 MARCH 2021 IN MINDANAO SEA AT VICINITY 12 NAUTICAL MILES SOUTHWEST OFF BALUT ISLAND, DAVAO OCCIDENTAL IN THE AREA BOUNDED BY THE FOLLOWING COORDINATES:

POINT A: 05° 24.000'N., 124° 55.000'E.  
POINT B: 05° 09.000'N., 124° 55.000'E.  
POINT C: 05° 09.000'N., 125° 10.000'E.  
POINT D: 05° 24.000'N., 125° 10.000'E.

ALL SHIPS/WATERCRAFTS TRANSITING THE VICINITY OF THE ABOVE-MENTIONED AREAS ARE ADVISED TO TAKE NOTE OF THE INFORMATION AND TAKE NECESSARY PRECAUTIONARY MEASURES AT ALL TIMES.

CANCEL THIS NAVIGATIONAL WARNING ON 28 MARCH 2021.

  
Commander ANTONIO G VALENZUELA JR  
Officer-in-Charge, Hydrography Branch

*Please e-mail maritime.affairs@namria.gov.ph if any part of this message is not received*