



Date:	18 January 2023	Reference:	HD 024/23
Subject:	NAVPHIL INFORMATION	No. of Pages:	1

---

## MESSAGE


---

NAVPHIL 017/23  
LUZON, W. COAST.  
MANILA BAY.  
CHART 4236, 1501 (INT 4491, 5601).  
GEOTECHNICAL INVESTIGATION WORKS UNTIL 30 APR 23 IN VICINITY OF  
LINES JOINING:  
14-38-01.13N 120-57-28.17E 14-38-02.43N 120-57-27.74E  
14-35-43.84N 120-58-02.18E 14-35-46.13N 120-58-00.65E  
14-37-44.23N 120-57-33.74E 14-37-45.55N 120-57-33.36E  
14-35-43.79N 120-58-04.51E 14-35-46.01N 120-58-03.01E.  
CANCEL THIS MSG 01 MAY 23.





---

*Please e-mail [maritime.affairs@namria.gov.ph](mailto:maritime.affairs@namria.gov.ph) if any part of this message is not received*

ALL SHIPS/WATERCRAFTS TRANSITING THE VICINITY OF THE ABOVE-MENTIONED  
AREAS ARE ADVISED TO TAKE NOTE OF THE INFORMATION AND TAKE  
NECESSARY PRECAUTIONARY MEASURES AT ALL TIMES.

  
**ANTONIO G VALENZUELA JR.**  
Captain, NAMRIA  
OIC- Director, Hydrography Branch

**NAMRIA OFFICES:**

 Lawton Avenue, Fort Bonifacio, 1634 Taguig City, PH  (632) 8810-4831 to 41  
 421 Barraca St., San Nicolas, 1010 Manila, PH  (632) 8241-3494 to 98



**ISO 9001:2015**  
CERTIFIED FOR MAPPING  
AND GEOSPATIAL  
INFORMATION MANAGEMENT

**INVESTORS IN PEOPLE™**  
We invest in people Silver