



Date:	17 JANUARY 2024	Reference:	HD 024/24
Subject:	NAVPHIL.INFORMATION	No. of Pages:	1

MESSAGE





NAVPHIL 012/24
CAMOTES SEA.
PORO PT, S.
CHART 1538.
MARITIME PARADE ON 180100Z TO 180500Z JAN 2024 IN AREA
BOUNDED BY:
10-37.65N 124-27.38E
10-37.54N 124-27.38E
10-37.45N 124-24.08E
10-37.62N 124-24.08E,
CANCEL THIS MSG ON 180600Z JAN.

Please e-mail maritime.affairs@namria.gov.ph if any part of this message is not received

ALL SHIPS/WATERCRAFTS TRANSITING THE VICINITY OF THE ABOVE-MENTIONED AREA ARE ADVISED TO TAKE NOTE OF THE INFORMATION AND TAKE NECESSARY PRECAUTIONARY MEASURES AT ALL TIMES.


TEODORO D PASAHOL
COMMANDER NAMRIA
OIC-Assistant Director for Operations
Hydrography Branch

NAMRIA OFFICES:

 Lawton Avenue, Fort Bonifacio, 1634 Taguig City, PH  (632) 8810-4831 to 41
 421 Barraca St., San Nicolas, 1010 Manila, PH  (632) 8241-3494 to 98



ISO 9001:2015
CERTIFIED FOR MAPPING
AND GEOSPATIAL
INFORMATION MANAGEMENT

INVESTORS IN PEOPLE™
We invest in people Silver