



Date:	13 JANUARY 2024	Reference:	HD 011/24
Subject:	NAVPHIL.INFORMATION	No. of Pages:	1

---

## MESSAGE

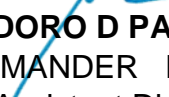
---

NAVPHIL 008/24  
WEST PHILIPPINE SEA.  
BAJO DE MASINLOC, SW.  
CHART 4803.  
SPACE DEBRIS ON 171300Z TO 171900Z JAN IN AREA BOUNDED BY:  
15-51N 116-00E  
13-52N 118-28E  
13-15N 117-50E  
15-16N 115-28E.  
REPORT TO THE NEAREST PHILIPPINE COAST GUARD SIGHTING OF  
SPACE DEBRIS.  
CANCEL NAVPHIL 007/24.  
CANCEL THIS MSG 172000Z JAN 24.



---

*Please e-mail maritime.affairs@namria.gov.ph if any part of this message is not received*

ALL SHIPS/WATERCRAFTS TRANSITING THE VICINITY OF THE ABOVE-MENTIONED AREA ARE ADVISED TO TAKE NOTE OF THE INFORMATION AND TAKE NECESSARY PRECAUTIONARY MEASURES AT ALL TIMES.

  
**TEODORO D PASAHOL**  
COMMANDER NAMRIA  
OIC-Assistant Director for Operations  
Hydrography Branch

**NAMRIA OFFICES:**

 Lawton Avenue, Fort Bonifacio, 1634 Taguig City, PH ☎ (632) 8810-4831 to 41  
 421 Barraca St., San Nicolas, 1010 Manila, PH ☎ (632) 8241-3494 to 98



ISO 9001:2015  
CERTIFIED FOR MAPPING  
AND GEOSPATIAL  
INFORMATION MANAGEMENT

**INVESTORS IN PEOPLE™**  
We invest in people Silver