




Date:	11 JANUARY 2024	Reference:	HD 744/23
Subject:	NAVPHIL.INFORMATION	No. of Pages:	1

MESSAGE





NAVPHIL 005/24
LAGUNA DE BAY.
CHART 4230.
TANAY LIGHTS UNLIT:
A. 14-29.5N 121-16.9E, 0593
B. 14-30.0N 121-16.7E, F2672.9.
NAPINDAN LIGHT 14-31N 121-07E, F2650, UNLIT.

Please e-mail maritime.affairs@namria.gov.ph if any part of this message is not received

ALL SHIPS/WATERCRAFTS TRANSITING THE VICINITY OF THE ABOVE-MENTIONED AREA ARE ADVISED TO TAKE NOTE OF THE INFORMATION AND TAKE NECESSARY PRECAUTIONARY MEASURES AT ALL TIMES.


TEODORO D PASAHOL
COMMANDER NAMRIA
OIC-Assistant Director for Operations
Hydrography Branch

NAMRIA OFFICES:

 Lawton Avenue, Fort Bonifacio, 1634 Taguig City, PH  (632) 8810-4831 to 41
 421 Barraca St., San Nicolas, 1010 Manila, PH  (632) 8241-3494 to 98



ISO 9001:2015
CERTIFIED FOR MAPPING
AND GEOSPATIAL
INFORMATION MANAGEMENT

INVESTORS IN PEOPLE™
We invest in people Silver