



Date: 19 October 2020

Reference: PCG NTM 139-2020 (HD 251/20)
PCG NTM 140-2020 (HD 252/20)

Subject : NAVPHIL.INFORMATION

No. of Pages: 3

MESSAGE

NAVPHIL 132/20 – PHILIPPINE WATERS – GUNNERY

THE PHILIPPINE NAVY (PN) VESSELS WILL CONDUCT TEST FIRING OF THEIR NAVAL GUNS ON DATES AND PLACES AS INDICATED:

A. LC291 ON 22-23 OCTOBER 2020 AT VICINITY 15 NAUTICAL MILES SOUTHEAST OFF MATANAL POINT, BASILAN IN THE AREA BOUNDED BY THE FOLLOWING COORDINATES:

POINT A: 06° 35.965'N., 122° 34.998'E.
POINT B: 06° 36.000'N., 122° 40.000'E.
POINT C: 06° 30.915'N., 122° 35.036'E.
POINT D: 06° 30.823'N., 122° 39.986'E.

B. LC299 ON 22-23 OCTOBER 2020 AT VICINITY 8.2 NAUTICAL MILES NORTHEAST OFF DANAHON BANK, BOHOL IN THE AREA BOUNDED BY THE FOLLOWING COORDINATES:

POINT A: 10° 33.21'N., 124° 22.84'E.
POINT B: 10° 33.21'N., 124° 33.06'E.
POINT C: 10° 22.40'N., 124° 22.84'E.
POINT D: 10° 22.40'N., 124° 33.06'E.

C. BA494 ON 27 OCTOBER 2020 AT VICINITY 8 NAUTICAL MILES WEST OFF CAPE SAN AGUSTIN, GOVERNOR GENEROSO, DAVAO ORIENTAL IN THE AREA BOUNDED BY THE FOLLOWING COORDINATES:

POINT A: 06° 24.457'N., 125° 58.795'E.
POINT B: 06° 13.359'N., 126° 08.991'E.
POINT C: 06° 05.637'N., 126° 02.033'E.
POINT D: 06° 17.220'N., 125° 51.699'E.

Page 1 of 3

NAMRIA OFFICES:

Lawton Avenue, Fort Bonifacio, 1634 Taguig City, PH ☎ (632) 8810-4831 to 41
421 Barraca St., San Nicolas, 1010 Manila, PH ☎ (632) 8241-3494 to 98



ISO 9001:2015
CERTIFIED FOR MAPPING
AND GEOSPATIAL
INFORMATION MANAGEMENT



**INVESTORS
IN PEOPLE**

Accredited
Until 2020

**D. LC298 ON 27-28 OCTOBER 2020 AT VICINITY 8.2 NAUTICAL MILES
NORTHEAST OFF DANAHOON BANK, BOHOL ON 27-28 OCTOBER 2020 IN
THE AREA BOUNDED BY THE FOLLOWING COORDINATES:**

**POINT A: 10° 33.21'N., 124° 22.84'E.
POINT B: 10° 33.21'N., 124° 33.06'E.
POINT C: 10° 22.40'N., 124° 22.84'E.
POINT D: 10° 22.40'N., 124° 33.06'E.**

**E. PB356 AND PB358 ON 10 NOVEMBER 2020 AT VICINITY 7 NAUTICAL
MILES EAST OFF CARMEN, CEBU IN THE AREA BOUNDED BY THE
FOLLOWING COORDINATES:**

**POINT A: 10° 38.403'N., 124° 08.431'E.
POINT B: 10° 38.445'N., 124° 10.594'E.
POINT C: 10° 36.417'N., 124° 08.438'E.
POINT D: 10° 36.417'N., 124° 11.060'E.**

**F. PC371 ON 11-12 NOVEMBER 2020 AT VICINITY 5 NAUTICAL MILES
SOUTH OFF SIATON POINT, SIATON, NEGROS ORIENTAL IN THE AREA
BOUNDED BY THE FOLLOWING COORDINATES:**

**POINT A: 08° 57.132'N., 122° 56.965'E.
POINT B: 08° 57.135'N., 123° 07.092'E.
POINT C: 08° 47.069'N., 123° 07.086'E.
POINT D: 08° 47.067'N., 122° 56.966'E.**

**G. PB357 AND PB359 ON 13 NOVEMBER 2020 AT VICINITY 2 NAUTICAL
MILES SOUTHWEST OFF CORREGIDOR ISLAND, TERNATE, CAVITE IN
THE AREA BOUNDED BY THE FOLLOWING COORDINATES:**

**POINT A: 14° 21.483'N., 120° 32.159'E.
POINT B: 14° 21.108'N., 120° 28.062'E.
POINT C: 14° 17.027'N., 120° 28.315'E.
POINT D: 14° 17.623'N., 120° 32.456'E.**

**H. BA492 AND BA493 ON 18-19 NOVEMBER 2020 AT VICINITY 8.5 NAUTICAL
MILES NORTHWEST OFF TEINGA ISLAND, BASILAN IN THE AREA
BOUNDED BY THE FOLLOWING COORDINATES:**


**POINT A: 07° 00.000'N., 121° 25.000'E.
POINT B: 06° 55.000'N., 121° 25.000'E.
POINT C: 06° 55.000'N., 121° 30.000'E.
POINT D: 07° 00.000'N., 121° 30.000'E.**

I. LC295 ON 26 NOVEMBER 2020 AT VICINITY 16.1 NAUTICAL MILES NORTH OFF CANLOAY POINT, SIBUYAN IN THE AREA BOUNDED BY THE FOLLOWING COORDINATES:

POINT A: 12° 47.02'N., 122° 35.01'E.
POINT B: 12° 47.02'N., 122° 39.01'E.
POINT C: 12° 44.05'N., 122° 39.01'E.
POINT D: 12° 44.05'N., 122° 35.01'E.

ALL SHIPS/WATERCRAFTS TRANSITING THE VICINITY OF THE ABOVE-MENTIONED AREAS ARE ADVISED TO TAKE NOTE OF THE INFORMATION AND TAKE NECESSARY PRECAUTIONARY MEASURES AT ALL TIMES.



CANCEL THIS NAVIGATIONAL WARNING ON 27 NOVEMBER 2020.


Commander ANTONIO G VALENZUELA JR
Officer-in-Charge, Hydrography Branch

Please e-mail maritime.affairs@namria.gov.ph if any part of this message is not received

Page 3 of 3

NAMRIA OFFICES:

 Lawton Avenue, Fort Bonifacio, 1634 Taguig City, PH ☎ (632) 8810-4831 to 41
 421 Barraca St., San Nicolas, 1010 Manila, PH ☎ (632) 8241-3494 to 98



ISO 9001:2015
CERTIFIED FOR MAPPING
AND GEOSPATIAL
INFORMATION MANAGEMENT



INVESTORS
IN PEOPLE

Accredited
Until 2020