




QUARTERLY PHYSICAL REPORT OF OPERATION
As of September 30, 2020

Department: Department of Environment and Natural Resources (DENR)
Agency : National Mapping and Resource Information Authority
Organization Code (UACS) : 10 004 0000000

Particulars	UACS CODE	Physical Target (Budget Year)					Physical Accomplishment (Budget Year)					Variance	Remarks
		1st Quarter	2nd Quarter	3rd Quarter	4th Quarter	Total	1st Quarter	2nd Quarter	3rd Quarter	4th Quarter	Total		
1	2	3	4	5	6	7	8	9	10	11	12	13	14
MAPPING AND RESOURCE INFORMATION PROGRAM	31010000000000												
OO : Adaptive Capacities of Human Communities and Outcome Indicators													
1. Percentage of the Philippines with updated topographic base maps and nautical charts			.60%	.40%	93%	94%							
2. Number of hits/access to the online database		50,000	50,000	50,000	50,000	200,000	51,628	32,711	53,079		137,418	-12,582	Due to the implementation of ECQ.
1													
1. Number of maps and charts produced or updated and published			12	23	2,318	2,353		5	1,633		1,638		
2. Percentage of clients who rated the quality of maps and charts produced as satisfactory or better		97%	97%	97%	97%	97%	100%	100%			100%		

Prepared By:

MARITA R. SARMIENTO
 Chief, Policy and Planning Division
 Date: 09/10/2020

In coordination with:

NOEL R. VEGA
 Chief, Financial and Management Division
 Date: 09/10/2020

Approved By:

USEC. PETER N. TIANGCO, PhD
 Administrator
 Date: 09/10/2020