

Citizen's Charter No. GISMB/GDMD-01




Name of Office : **Geospatial Database Management Division, Geospatial Information System Management Branch
National Mapping and Resource Information Authority**

Frontline Service : **Development of Database System and Provision of PG Related Geospatial Services**

Schedule of Availability of Service : **Monday – Friday, 8:00 AM – 5:00 PM**

Who May Avail of the Service : **Internal Clients**

How to Avail of the Service : **Online**

No. [A]	CUSTOMER ACTIVITY [B]	NAMRIA ACTION [C]	OFFICE/PERSON RESPONSIBLE/ LOCATION [D]	DURATION [E]	DOCUMENTARY REQUIREMENTS [F]	AMOUNT OF FEES [G]
1	Request for desired product/service through Client Request Management System (CRMS) 	Receive request Check completeness of information provided in the request 	 VICTORIA S. DE VERA Administrative Assistant VI	2 minutes		

Discuss client request
with Section Supervisors



ERIBERTO N. BRILLANTES
Section Chief, Database Design and
Quality Section




MA. PAZ L. MONTANO
Section Chief, Geospatial Data
Consolidation Section



ALJERICO A. ALCALA
Section Chief, Geospatial Database
Maintenance Section

5 minutes

		Approve client request 	 JOSELITO T. REASOL Division Chief	1 minute		
--	--	---	--	----------	--	--

2	Fill-up acceptance and provide feedback through CRMS		 <p>VICTORIA S. DE VERA Administrative Assistant VI</p>			
				<p>Total Duration:</p> <ul style="list-style-type: none"> • Development of Database System <ul style="list-style-type: none"> ○ Simple = 12mos, 10mins ○ Complex = 18mos, 10mins • PG Related Services <ul style="list-style-type: none"> ○ Simple = 16hrs, 10mins ○ Complex = 40hrs, 10mins 		